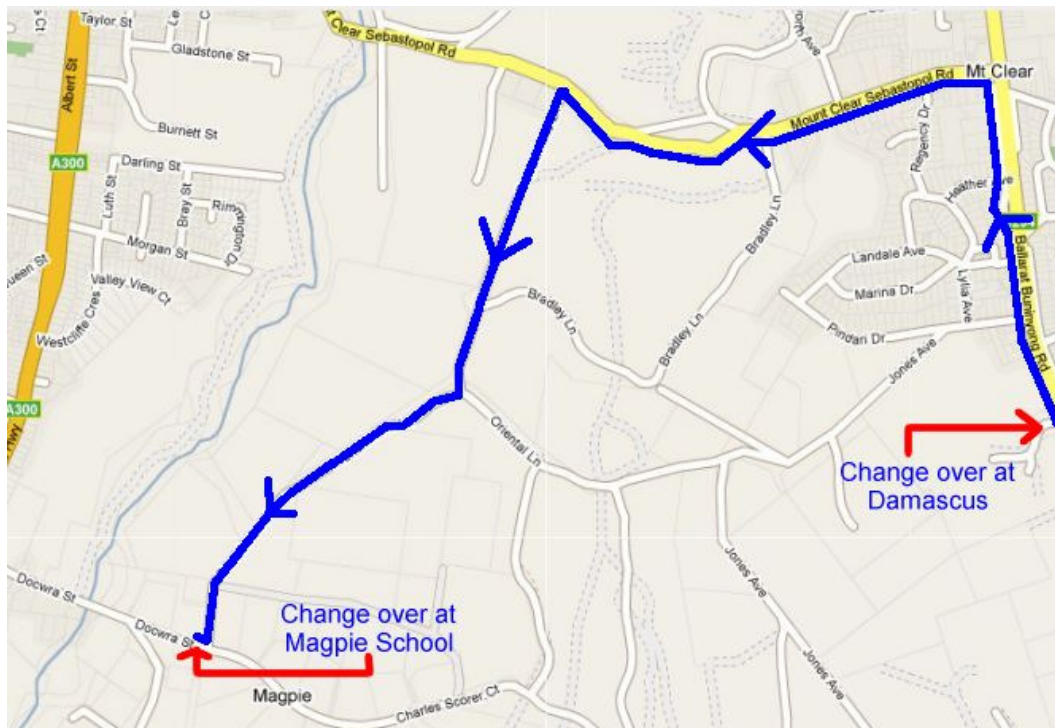




Leg 1: 3.013k
DeSosa Park to Moss Ave



Leg 2: 2.700k
Moss Ave to Damascus College



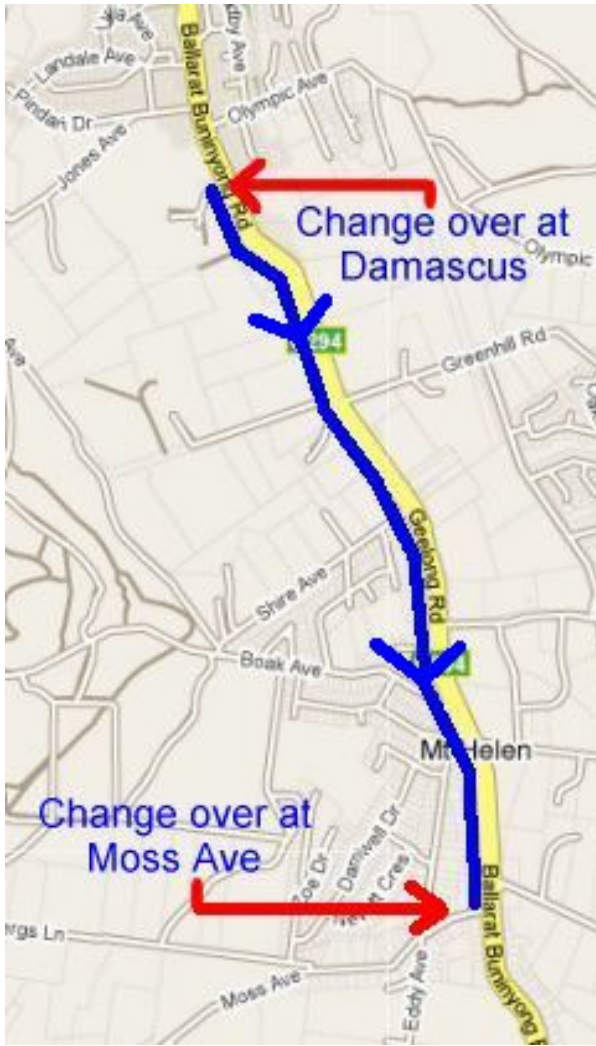
Leg 3: 4.160k
Damascus College to Magpie School



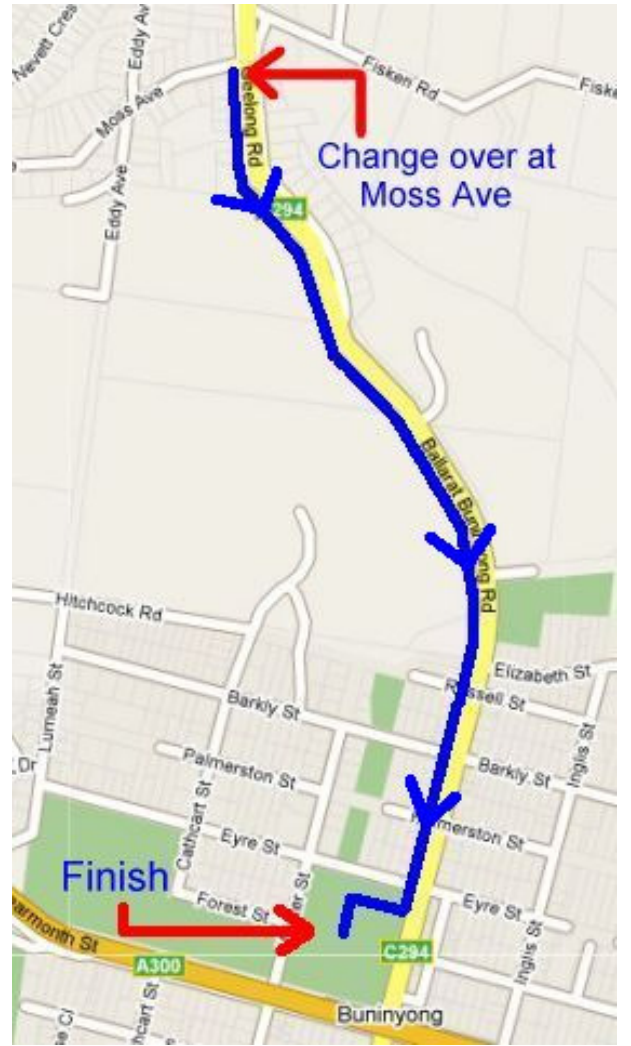
**Leg 4: 2.627k Magpie School to Whitehorse Road
turn up Whitehorse Road to Frenchman's Lane**



**Leg 5: 2.160k
Frenchman's Lane to Damascus**



**Leg 6: 2.700k
Damascus to Moss Ave**



**Leg 7: 3.013k
Moss Ave to DeSosa Park**

Leg distances and description below

Leg 1 **3013Mtrs**

Run to the bottom of DeSoza Park along sand track over bridge & back to 2nd bridge then across grass area to Warrenheip St. Turn left & continue to Moss Avenue along footpath & cycle track.

Leg 2 **2700Mtrs**

Continues along cycle track to Damascus College

Leg 3 **4160Mtrs**

From Damascus run along cycle track & Service Rd to Whitehorse Rd, Turn left & run along footpath to Frenchman's Lane. Turn left into Frenchman's Lane & Run to Magpie School

Leg 4 **2627Mtrs**

From Magpie School down to Bridge then follow Yarrowee trail to Whitehorse Road Bridge.

Leg 5 **2160Mtrs**

From Frenchman's Lane along Whitehorse Road then Right & run along Service Road & Cycle Path to Damascus College

Leg 6 **2700Mtrs**

Continue along Cycle Path to Moss Avenue

Leg 7 **3013Mtrs**

Proceed towards Buninyong on Cycle Path & Turn Right into DeSoza Park, cross grass area to path & must run a lap over both bridges & back to Start/Finish Line.